

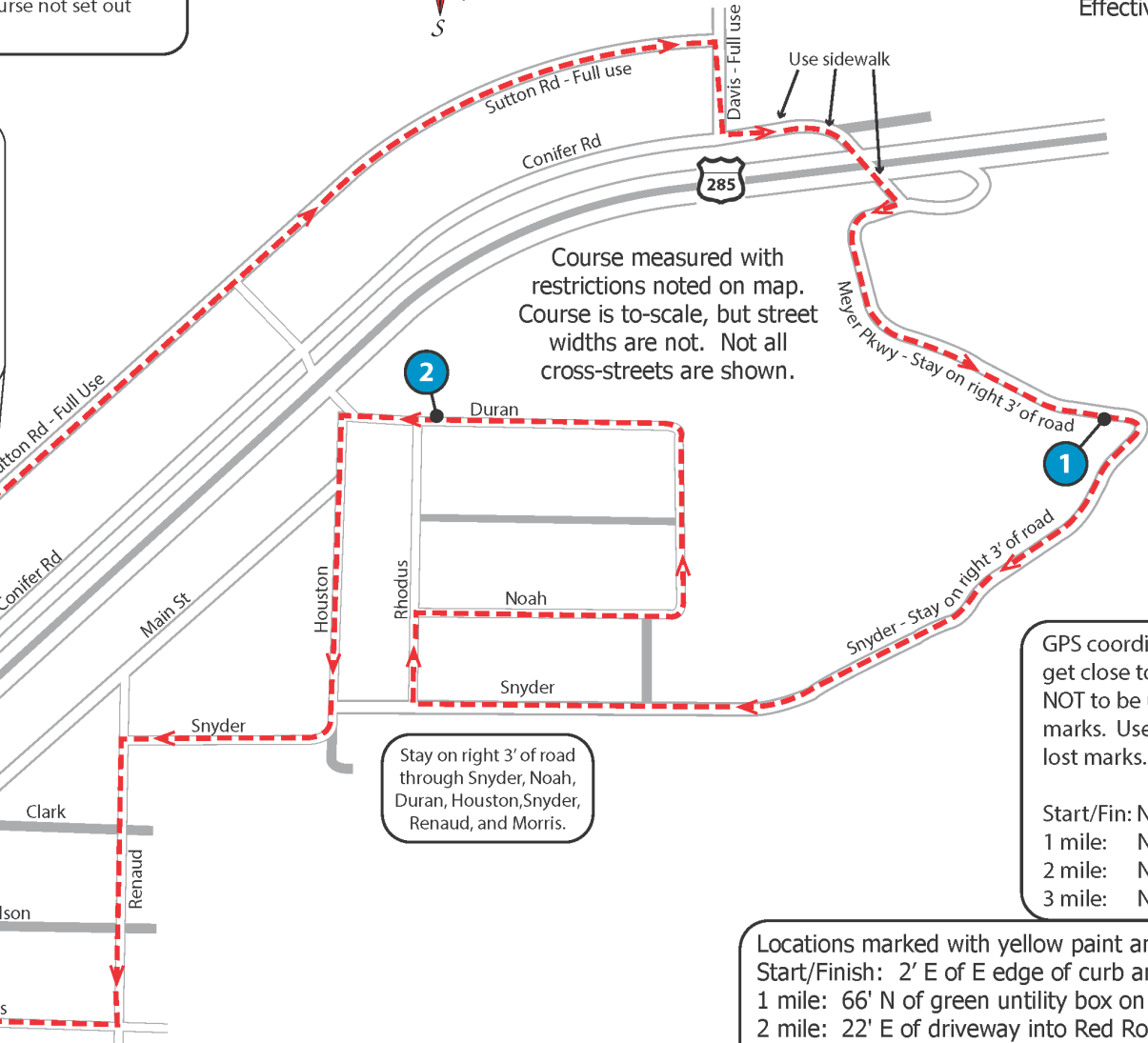
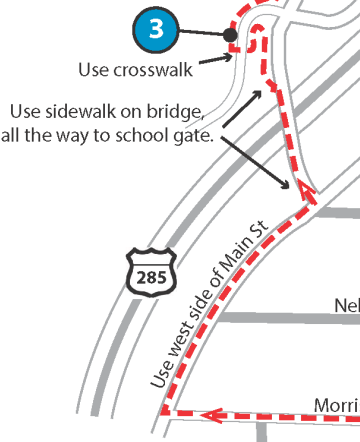
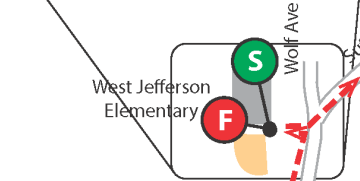
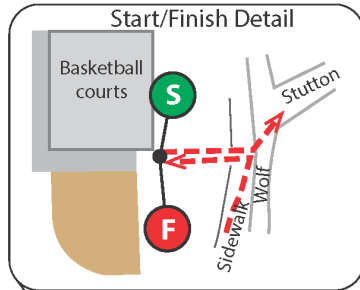

Aspen Park 5k

Aspen Park, CO
 USATF Certificate CO18001DCR
 Effective 3/24/18 - 12/31/2028



RaceMeasure has measured this course following USATF guidelines, and stands by the measurement.

However, *RaceMeasure* does not set out the course on race-day, and is not responsible for course not set out precisely according to this map.



GPS coordinates are given ONLY to get close to described locations. NOT to be used to replace lost marks. Use descriptions to replace lost marks. NAD83

Start/Fin: N39.53940° W105.30195°
 1 mile: N39.54053° W105.28856°
 2 mile: N39.54051° W105.29613°
 3 mile: N39.53842° W105.30240°

Locations marked with yellow paint and a nail/washer.
 Start/Finish: 2' E of E edge of curb around basketball courts
 1 mile: 66' N of green utility box on W side of road
 2 mile: 22' E of driveway into Red Roof Relics
 3 mile: 9' N of "Hwy 285" sign, just north of crosswalk



Start/Finish elevation: 8,200' High point: 8,270' Low point: 8,046'
 Measurement, map, and elevation profile by RaceMeasure, March 2018. www.RaceMeasure.com